


Bir Moghrein (Fort Trinquet) Mauritania





BIR MOGHREIN. One of Mauritania's remotest towns, known as Fort Trinquet until the country's independence from France in November 1960, **Bir Moghrein** was situated in the far northeast of the administrative *région* of **Tiris Zemmour**, about 400 kilometers from **Zouérate**. Its population in 2000 was only 2,761. Owing to its exposed location, the settlement was the scene of considerable military activity during the **Western Sahara conflict** in 1975–1979.



Samara

Bou Craa

Tifanti

Bir Lehlou

Spanish Fort

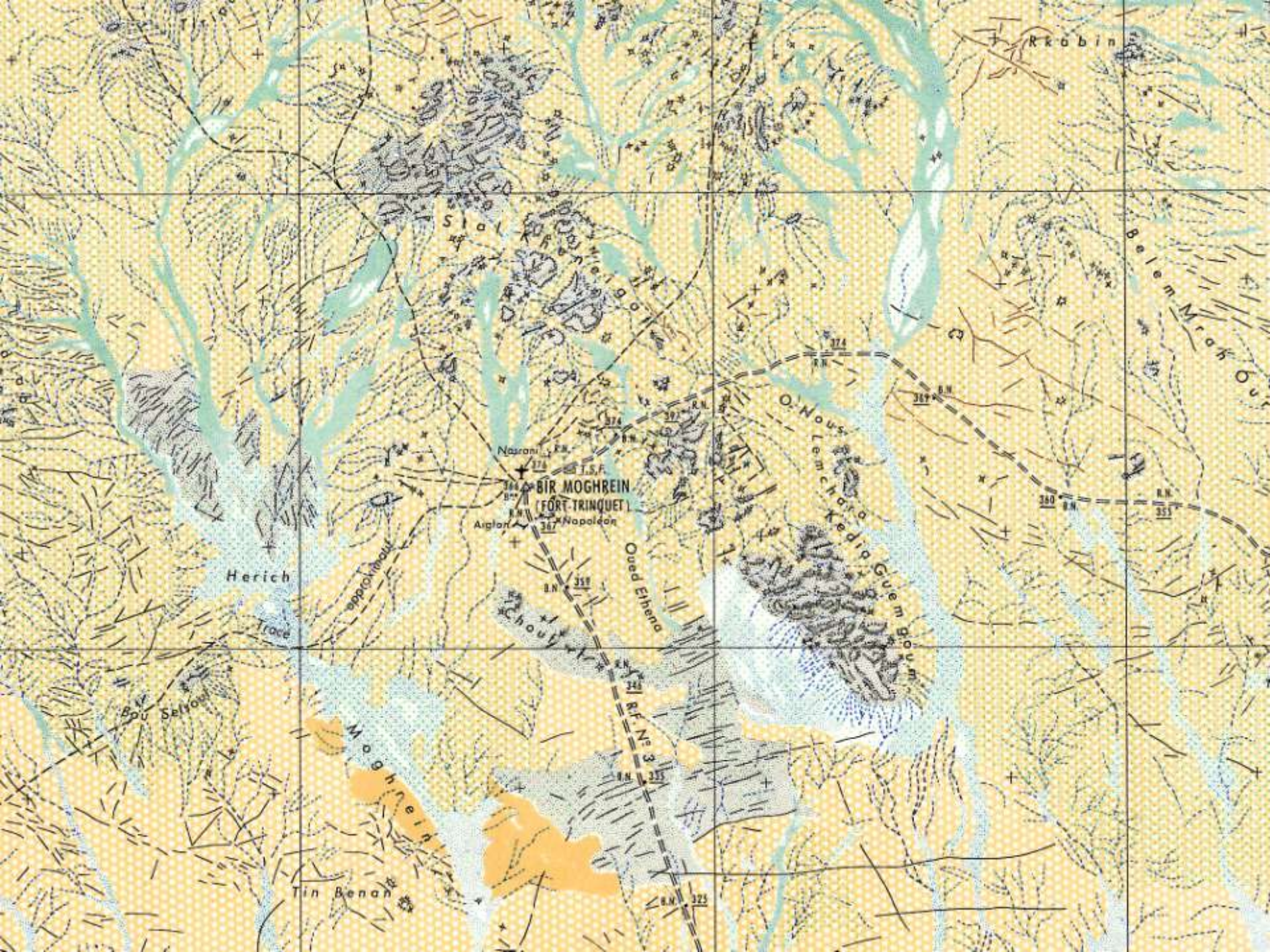
Guelta Zemmur

Bir Moghreïn

Bir Moghreïn

Ain Be

Western Sahara



BIR MOGHREÏN
(FORT TRINQUET)

Herich

Tin Benach

Qued Etheno

O. Nours
Kedia Guem

Rkabin

Belem Mrah Oud

Sial

Nasrani

Aiglon

Napoleon

approximate
Trace

Bou Seltou

Moghreïn

R.F. No. 3

R.N. 24

R.N. 25

R.N. 26

R.N. 27

R.N. 28

R.N. 29

374

387

350

351

351

325




Bir Moghrein

Bir Moghrein
Airport ✈️

Bir Moghrein




Fort Trinquet





Fort Trinquet












Fort Trinquet



FORT - MAIROUET

PISTE IMPERIALE NI

AIN BENTILI	260	FORT GOURAUD	400
TINDOUF	600	ATAR	700
FOUM EL HASSANE	796	AKJOUJT	900
BOUIZAKARN	907	ST LOUIS	1500
ACADIR	1070	DAKAR	1750
CASABLANCA	1590	BAMAKO	3000
MADRID	2450	BRAZZAVILLE	7400
PARIS	3500	LE CAP	11300



Joyeuse
Pâques

Spanish Fort

